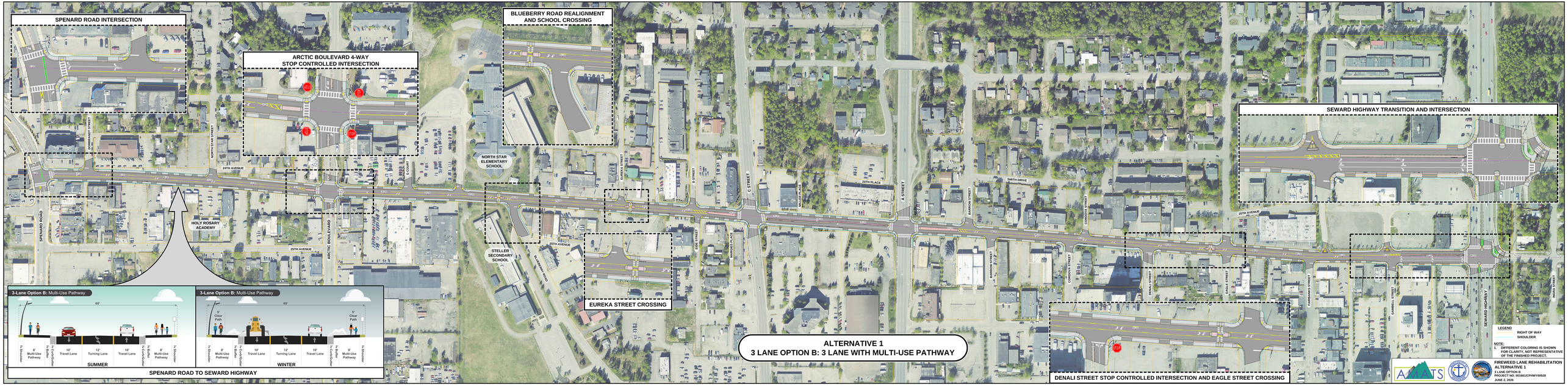
SPENARD ROAD INTERSECTION
ARCTIC BOULEVARD 4-WAY STOP CONTROLLED INTERSECTION
BLUEBERRY ROAD REALIGNMENT AND SCHOOL CROSSING
SEWARD HIGHWAY TRANSITION AND INTERSECTION
EUREKA STREET CROSSING
DENALI STREET STOP CONTROLLED INTERSECTION AND EAGLE STREET CROSSING
SPENARD ROAD
DOWNWARD STREET
NORTH STAR STREET
24TH AVENUE
HOLY ROSARY ACADEMY
25TH AVENUE
ARCTIC BOULEVARD
EAGLE ST
NORTH STAR ELEMENTARY SCHOOL
STELLER SECONDARY SCHOOL
BLUEBERRY ROAD
EUREKA STREET
D STREET
C STREET
A STREET
MILLER PLACE
24TH PLACE
EDGE STREET
VANDERS PLACE
BARROW STREET
SMITH DRIVE
CORDOVA STREET
DENALI STREET
EAGLE STREET
FAIRBANKS STREET
CARROLL STREET
SEWARD HIGHWAY
KODIA STREET
3-Lane Option B: Multi-Use Pathway
69'
5' Multi-Use Pathway
5' Buffer
10' Travel Lane
12' Turning Lane
10' Travel Lane
5' Buffer
5' Multi-Use Pathway
5' Shoulder
5' Clear Path
SUMMER
WINTER
SPENARD ROAD TO SEWARD HIGHWAY
ALTERNATIVE 1
3 LANE OPTION B: 3 LANE WITH MULTI-USE PATHWAY
LEGEND
RIGHT OF WAY
SHOULDER
NOTE:
1. DIFFERENT COLORING IS SHOWN FOR CLARITY, NOT REPRESENTATIVE OF THE FINISHED PROJECT.
FIREWEED LANE REHABILITATION
ALTERNATIVE 1
3 LANE OPTION B
PROJECT NO. 65161/CFHWY00528
JUNE 2, 2026

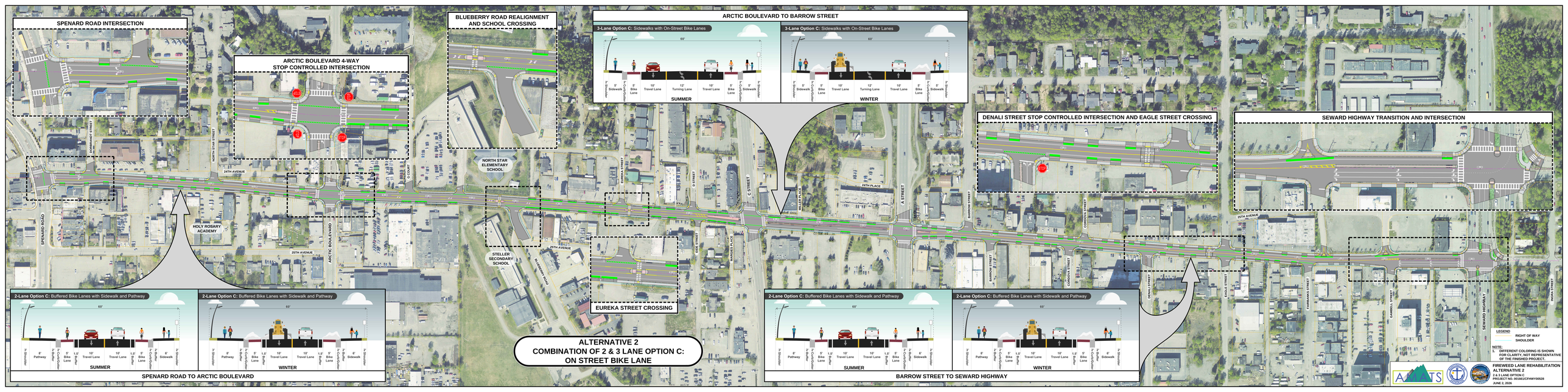
SPENARD ROAD INTERSECTION
ARCTIC BOULEVARD 4-WAY STOP CONTROLLED INTERSECTION
BLUEBERRY ROAD REALIGNMENT AND SCHOOL CROSSING
ARCTIC BOULEVARD TO BARROW STREET
3-Lane Option C: Sidewalks with On-Street Bike Lanes
SUMMER
WINTER
DENALI STREET STOP CONTROLLED INTERSECTION AND EAGLE STREET CROSSING
SEWARD HIGHWAY TRANSITION AND INTERSECTION
NORTH STAR ELEMENTARY SCHOOL
HOLY ROSARY ACADEMY
STELLER SECONDARY SCHOOL
EUREKA STREET CROSSING
SPENARD ROAD
DOWNWARD STREET
NORTH STAR STREET
24TH AVENUE
25TH AVENUE
ARCTIC BOULEVARD
EUREKA STREET
D STREET
C STREET
A STREET
BARROW STREET
CORDOVA STREET
DENALI STREET
EAGLE STREET
FAIRBANKS STREET
GAMBELL STREET
SEWARD HIGHWAY
KOGA STREET
BLUEBERRY ROAD
ALTERNATIVE 2
COMBINATION OF 2 & 3 LANE OPTION C:
ON STREET BIKE LANE
2-Lane Option C: Buffered Bike Lanes with Sidewalk and Pathway
SPENARD ROAD TO ARCTIC BOULEVARD
BARROW STREET TO SEWARD HIGHWAY
LEGEND
RIGHT OF WAY
SHOULDER
NOTE:
1. DIFFERENT COLORING IS SHOWN FOR CLARITY, NOT REPRESENTATIVE OF THE FINISHED PROJECT.
FIREWEED LANE REHABILITATION
ALTERNATIVE 2
2 & 3 LANE OPTION C
PROJECT NO. 0016610/CFHWY00528
JUNE 2, 2026

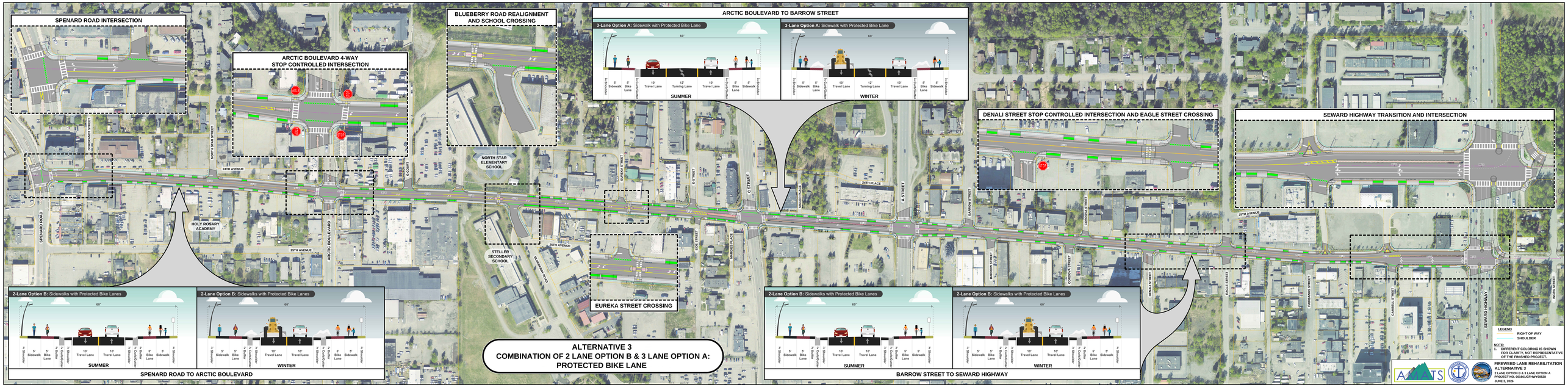
SPENARD ROAD INTERSECTION
ARCTIC BOULEVARD 4-WAY STOP CONTROLLED INTERSECTION
BLUEBERRY ROAD REALIGNMENT AND SCHOOL CROSSING
ARCTIC BOULEVARD TO BARROW STREET
3-Lane Option A: Sidewalk with Protected Bike Lane
60'
5' Sidewalk
5' Bike Lane
¼ Shoulder
¼ Curb/Gutter
10' Travel Lane
12' Turning Lane
10' Travel Lane
¼ Curb/Gutter
¼ Shoulder
5' Bike Lane
5' Sidewalk
SUMMER
3-Lane Option A: Sidewalk with Protected Bike Lane
60'
¼ Shoulder
5' Sidewalk
5' Bike Lane
¼ Curb/Gutter
10' Travel Lane
12' Turning Lane
10' Travel Lane
¼ Curb/Gutter
¼ Shoulder
5' Bike Lane
5' Sidewalk
WINTER
DENALI STREET STOP CONTROLLED INTERSECTION AND EAGLE STREET CROSSING
SEWARD HIGHWAY TRANSITION AND INTERSECTION
NORTH STAR ELEMENTARY SCHOOL
HOLY ROSARY ACADEMY
STELLER SECONDARY SCHOOL
EUREKA STREET CROSSING
SPENARD ROAD
DOWNWARD STREET
NORTH STAR STREET
24TH AVENUE
25TH AVENUE
ARCTIC BOULEVARD
EUREKA STREET
D STREET
C STREET
A STREET
BARROW STREET
CORDOVA STREET
DENALI STREET
EAGLE STREET
FAIRBANKS STREET
GAMBELL STREET
SEWARD HIGHWAY
KODIAK STREET
BLUEBERRY ROAD
ALTERNATIVE 3
COMBINATION OF 2 LANE OPTION B & 3 LANE OPTION A:
PROTECTED BIKE LANE
2-Lane Option B: Sidewalks with Protected Bike Lanes
60'
¼ Shoulder
5' Sidewalk
5' Bike Lane
¼ Curb/Gutter
10' Travel Lane
10' Travel Lane
¼ Curb/Gutter
¼ Shoulder
5' Bike Lane
5' Sidewalk
¼ Shoulder
SUMMER
2-Lane Option B: Sidewalks with Protected Bike Lanes
60'
¼ Shoulder
5' Sidewalk
5' Bike Lane
¼ Curb/Gutter
10' Travel Lane
10' Travel Lane
¼ Curb/Gutter
¼ Shoulder
5' Bike Lane
5' Sidewalk
¼ Shoulder
WINTER
SPENARD ROAD TO ARCTIC BOULEVARD
2-Lane Option B: Sidewalks with Protected Bike Lanes
60'
¼ Shoulder
5' Sidewalk
5' Bike Lane
¼ Curb/Gutter
10' Travel Lane
10' Travel Lane
¼ Curb/Gutter
¼ Shoulder
5' Bike Lane
5' Sidewalk
¼ Shoulder
SUMMER
2-Lane Option B: Sidewalks with Protected Bike Lanes
60'
¼ Shoulder
5' Sidewalk
5' Bike Lane
¼ Curb/Gutter
10' Travel Lane
10' Travel Lane
¼ Curb/Gutter
¼ Shoulder
5' Bike Lane
5' Sidewalk
¼ Shoulder
WINTER
BARROW STREET TO SEWARD HIGHWAY
LEGEND
RIGHT OF WAY
SHOULDER
NOTE:
1. DIFFERENT COLORING IS SHOWN FOR CLARITY, NOT REPRESENTATIVE OF THE FINISHED PROJECT.
FIREWEED LANE REHABILITATION
ALTERNATIVE 3
2 LANE OPTION B & 3 LANE OPTION A
PROJECT NO. 0016613/CFHW100528
JUNE 2, 2026

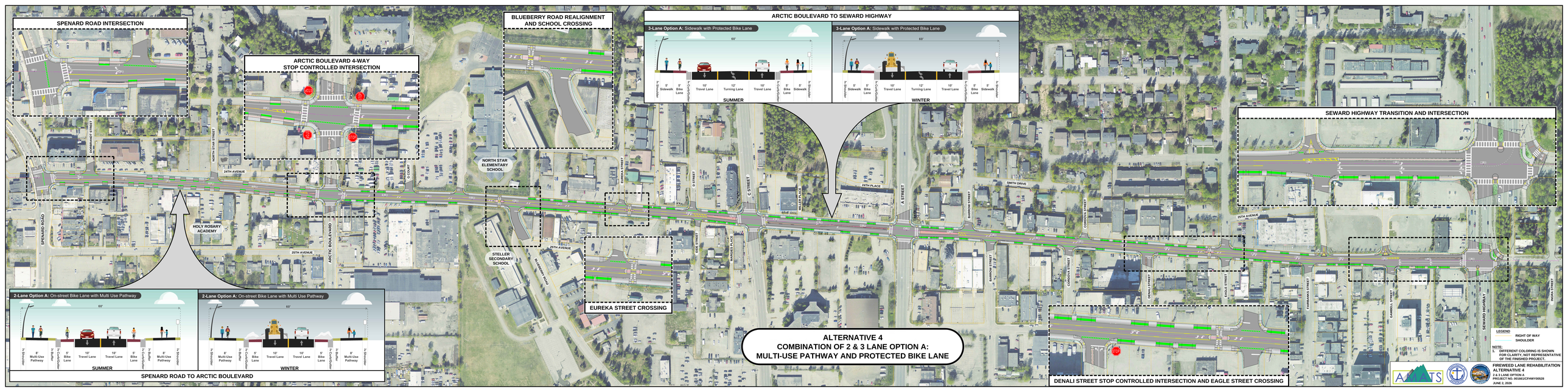
SPENARD ROAD INTERSECTION
ARCTIC BOULEVARD 4-WAY STOP CONTROLLED INTERSECTION
BLUEBERRY ROAD REALIGNMENT AND SCHOOL CROSSING
ARCTIC BOULEVARD TO SEWARD HIGHWAY
3-Lane Option A: Sidewalk with Protected Bike Lane
60'
5' Sidewalk
5' Bike Lane
10' Travel Lane
12' Turning Lane
10' Travel Lane
5' Bike Lane
5' Sidewalk
SUMMER
WINTER
SEWARD HIGHWAY TRANSITION AND INTERSECTION
2-Lane Option A: On-street Bike Lane with Multi Use Pathway
8' Multi-Use Pathway
10' Travel Lane
SPENARD ROAD TO ARCTIC BOULEVARD
DENALI STREET STOP CONTROLLED INTERSECTION AND EAGLE STREET CROSSING
EUREKA STREET CROSSING
NORTH STAR ELEMENTARY SCHOOL
STELLER SECONDARY SCHOOL
HOLY ROSARY ACADEMY
SPENARD ROAD
ARCTIC BOULEVARD
24TH AVENUE
25TH AVENUE
SMITH DRIVE
24TH PLACE
A STREET
C STREET
D STREET
EUREKA STREET
BARROW STREET
CORDOVA STREET
DENALI STREET
EAGLE STREET
FAIRBANKS STREET
CARROLL STREET
SEWARD HIGHWAY
KODIA STREET
BLUEBERRY ROAD
ALTERNATIVE 4
COMBINATION OF 2 & 3 LANE OPTION A:
MULTI-USE PATHWAY AND PROTECTED BIKE LANE
LEGEND
RIGHT OF WAY
SHOULDER
NOTE:
1. DIFFERENT COLORING IS SHOWN FOR CLARITY, NOT REPRESENTATIVE OF THE FINISHED PROJECT.
FREWEED LANE REHABILITATION
ALTERNATIVE 4
2 & 3 LANE OPTION A
PROJECT NO. 0016613/CFHWY00528
JUNE 2, 2026